





MAP SHOWING PROCEEDINGS OF KAURAREG CLAIM DETERMINATION AREA QG6024 OF 1998 PRINCE OF WALES ISLAND #1

-  AREA SHOWING THE EXISTENCE OF NATIVE TITLE RIGHTS
-  AREA WITHDRAWN FROM APPLICATION (SEE INSET 3)
-  AREA SHOWING THE EXTINGUISHMENT OF NATIVE TITLE RIGHTS
-  AREA NOT CLAIMED



Map projection: Geographical Latitude & Longitude AGD 84

Compilation: Land Tenure Information obtained from the Digital Cadastre Data Base Department of Natural Resources and Mines Brisbane. The Land Registry in the Department of Natural Resources and Mines should be consulted for verification of tenures.

Feature names shown on this map have been obtained from available information. It is possible that errors and omissions may exist. The Department of Natural Resources and Mines disclaims any liability for any errors or omissions that appear in this document.


Copyright protects this publication. Except for purposes permitted by the Copyright Act, reproduction by whatever means is prohibited without the prior written permission of the Department of Natural Resources and Mines.

Inquiries should be addressed to the Director-General, Locked Bag 40, Coorparoo Delivery Centre, 4151 QUEENSLAND, AUSTRALIA

MAP PRODUCED BY THE NATIVE TITLE SERVICES, METROPOLITAN REGION, DEPARTMENT OF NATURAL RESOURCES AND MINES (DNRM) OF THE STATE OF QUEENSLAND. DEPT. OF NATURAL RESOURCES AND MINES 27 APRIL 2001

LOCALITY MAP



PAGE 8